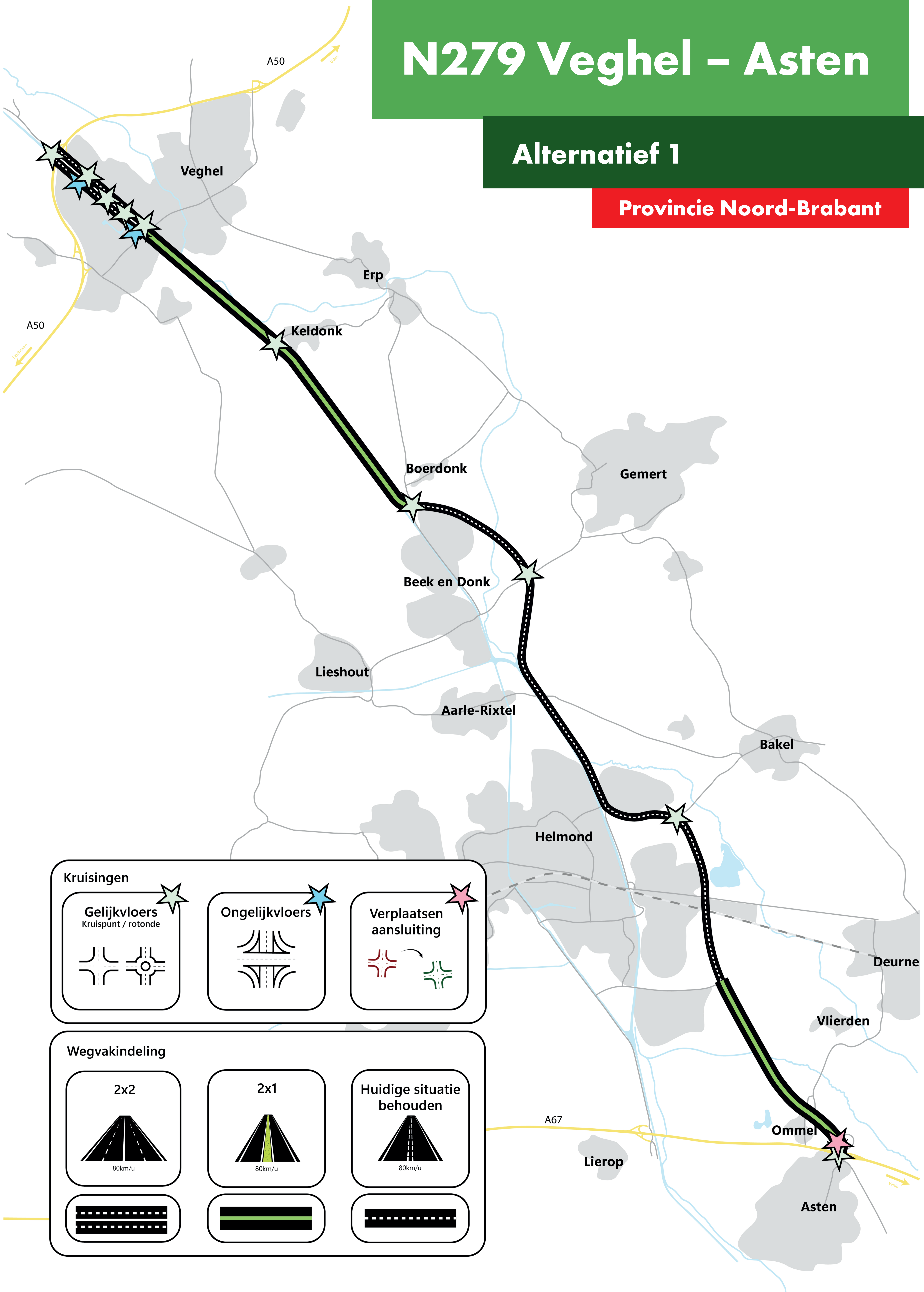


N279 Veghel – Asten

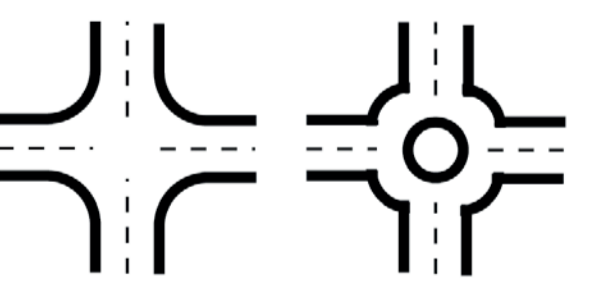
Alternatief 1

Provincie Noord-Brabant

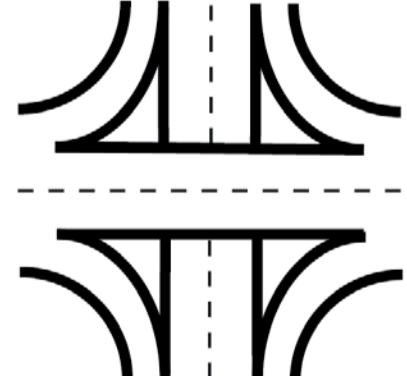


Kruisingen

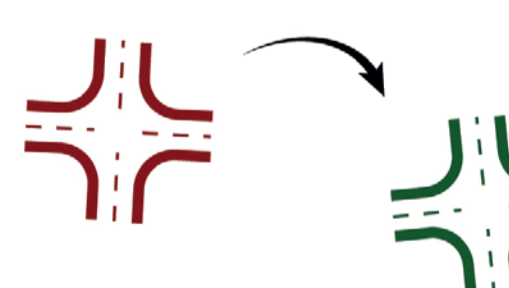
Gelijkvloers
Kruispunt / rotonde



Ongelijkvloers



Verplaatsen
aansluiting



Wegvakindeling

2x2



80km/u

2x1




80km/u

Huidige situatie
behouden



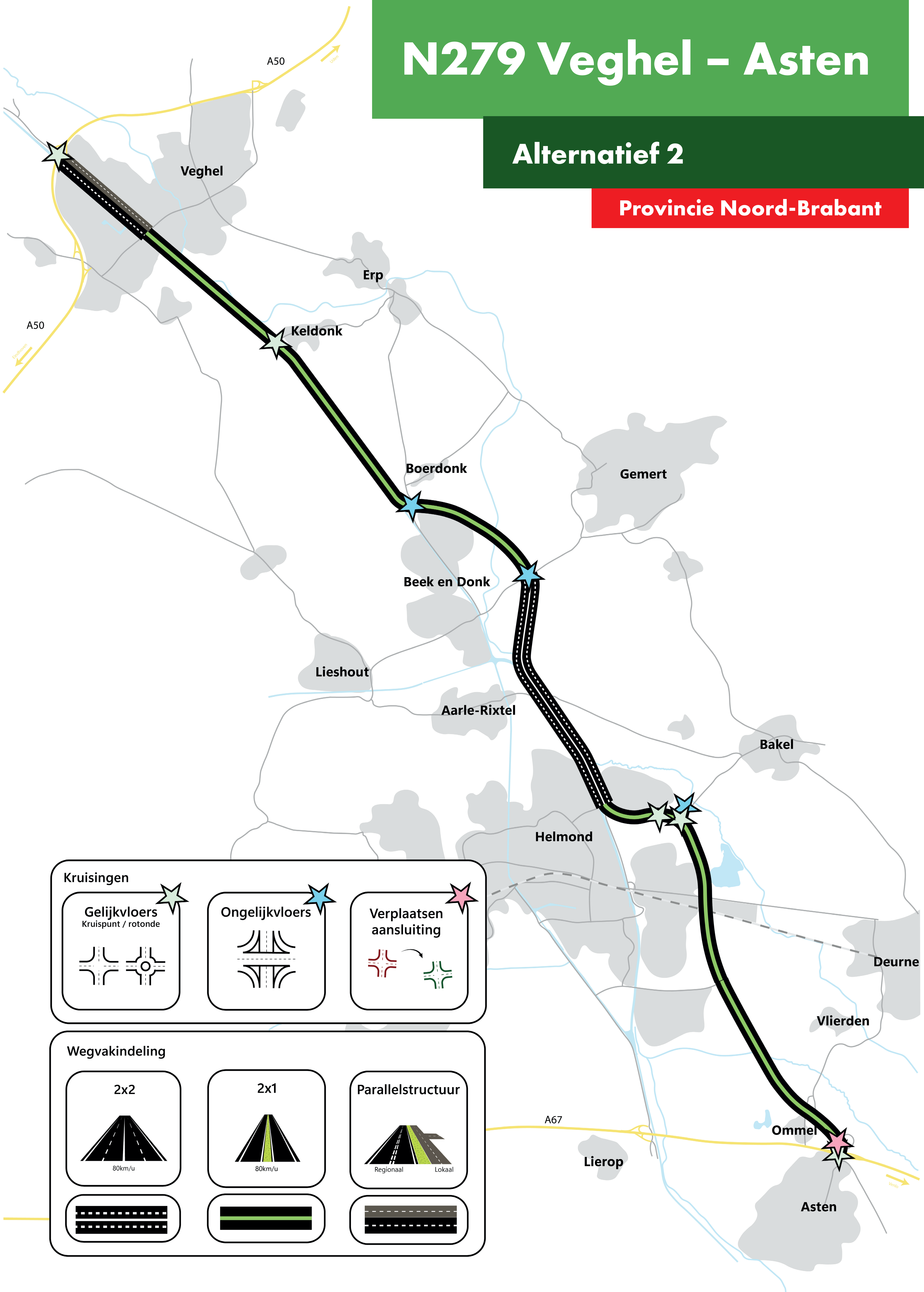
80km/u



N279 Veghel – Asten

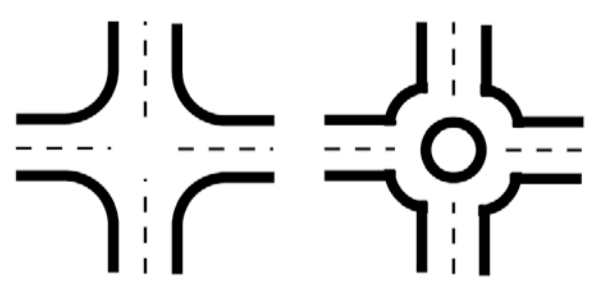
Alternatief 2

Provincie Noord-Brabant

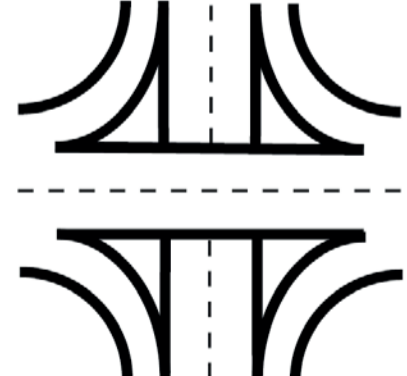


Kruisingen

Gelijkvloers
Kruispunt / rotonde



Ongelijkvloers



Verplaatsen aansluiting



Wegvakindeling

2x2



80km/u

2x1

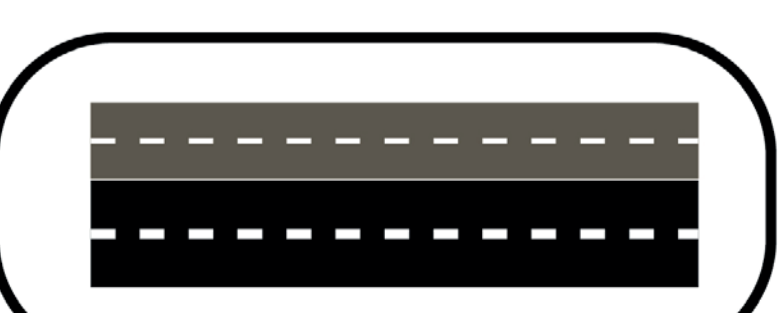



80km/u

Parallelstructuur



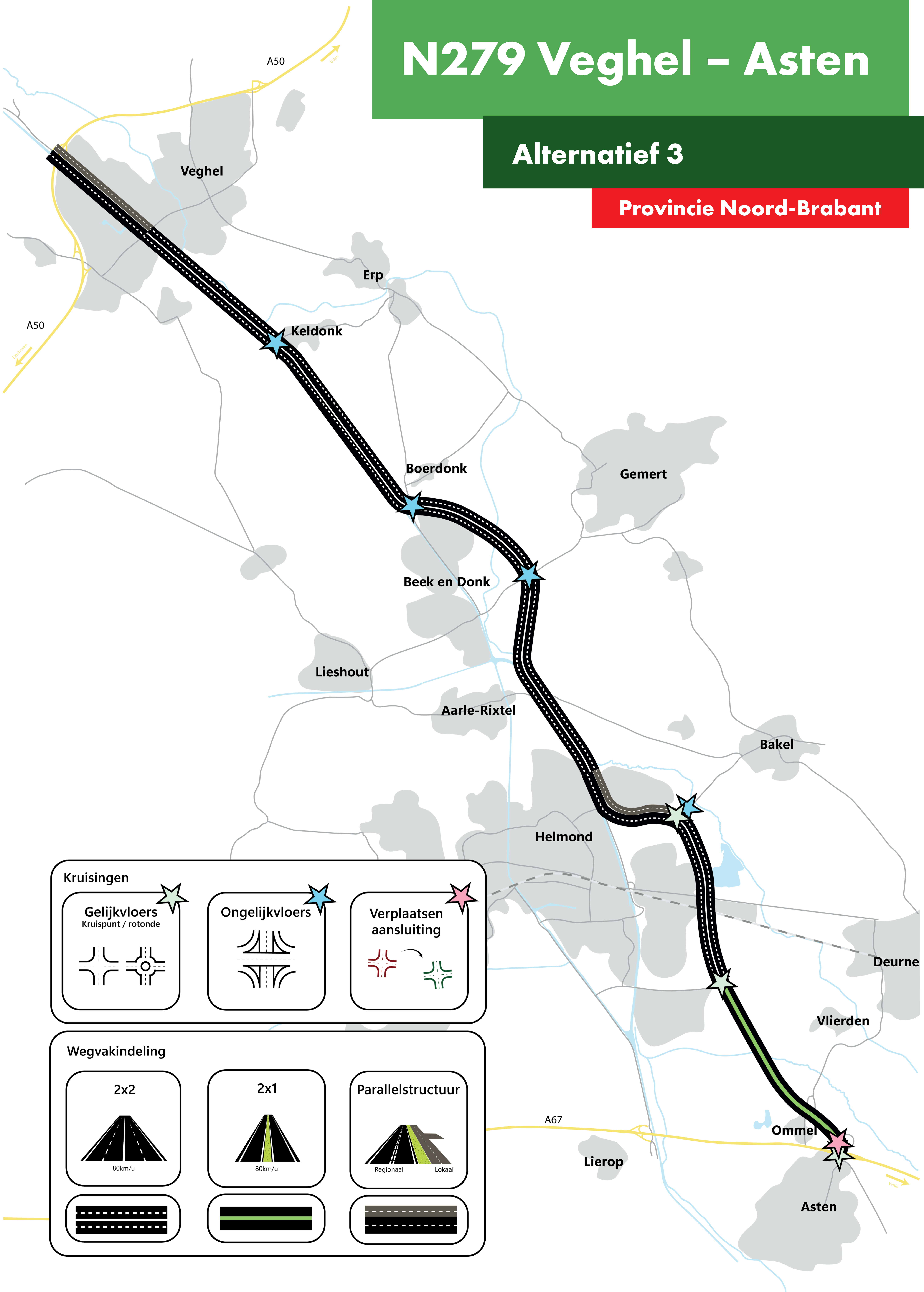
Regionaal Lokaal



N279 Veghel – Asten

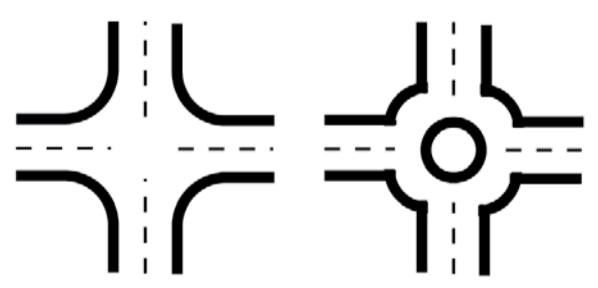
Alternatief 3

Provincie Noord-Brabant

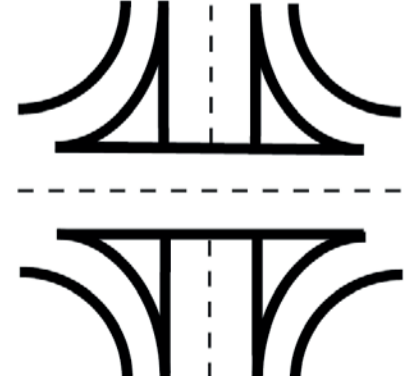


Kruisingen

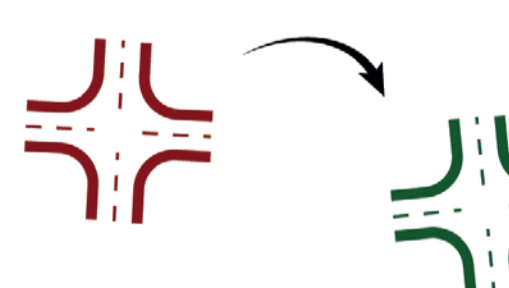
Gelijkvloers
Kruispunt / rotonde



Ongelijkvloers



Verplaatsen aansluiting



Wegvakindeling

2x2



80km/u

2x1

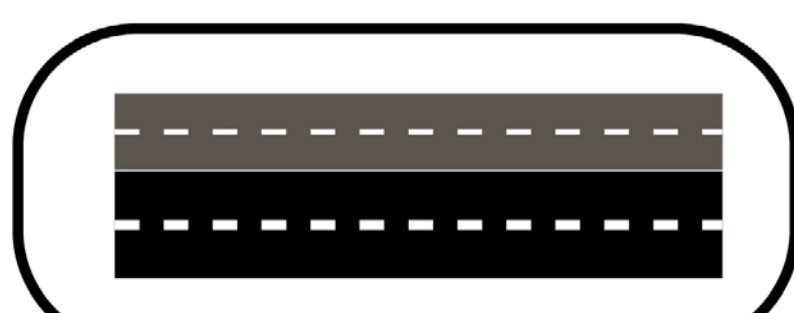



80km/u

Parallelstructuur



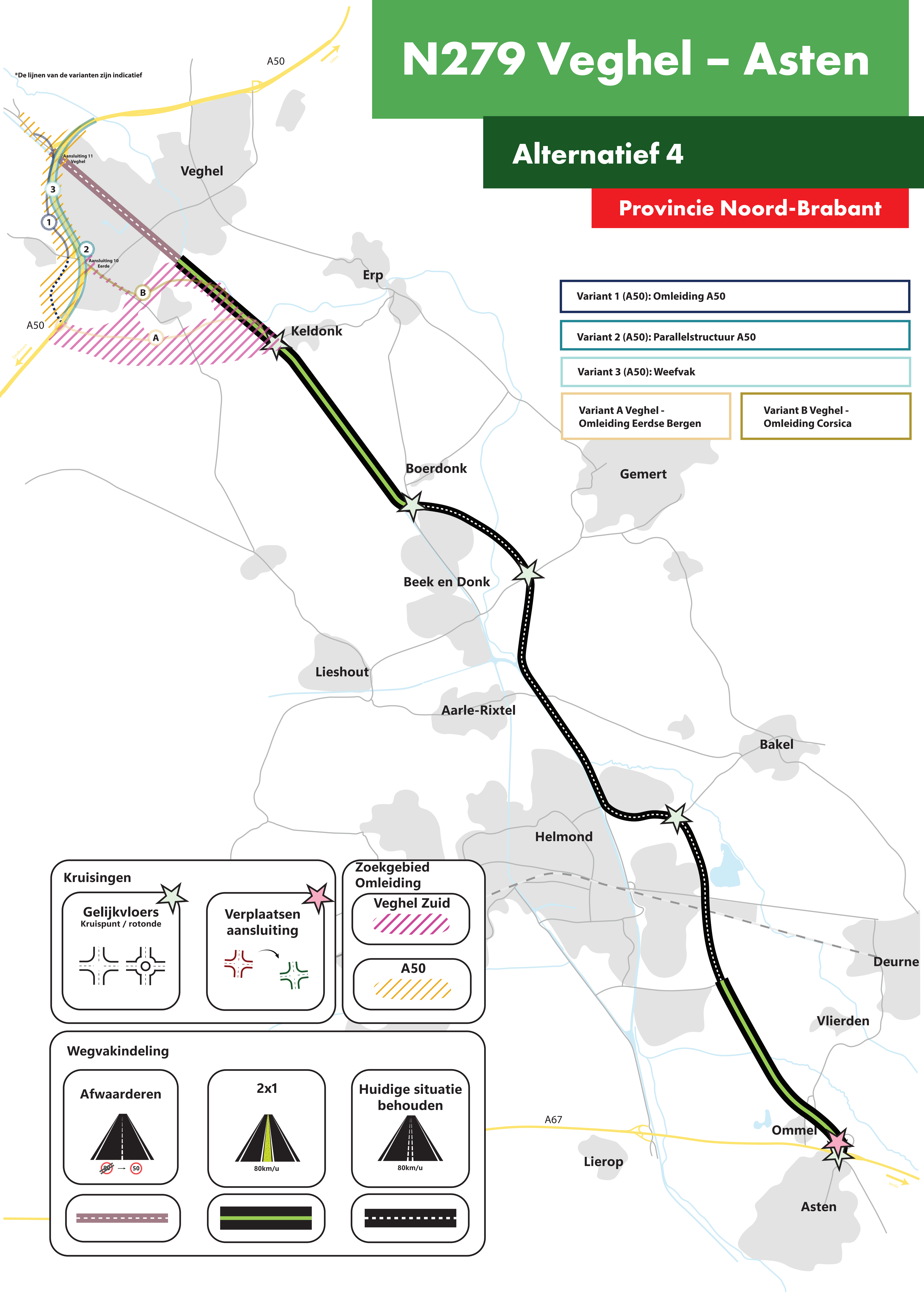
Regionaal Lokaal



N279 Veghel – Asten

Alternatief 4

Provincie Noord-Brabant



Variant 1 (A50): Omleiding A50

Variant 2 (A50): Parallelstructuur A50

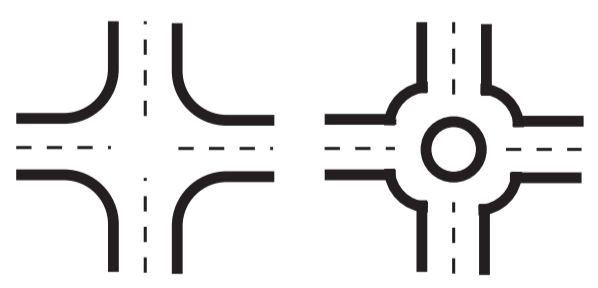
Variant 3 (A50): Weefvak

Variant A Veghel - Omleiding Eerdse Bergen

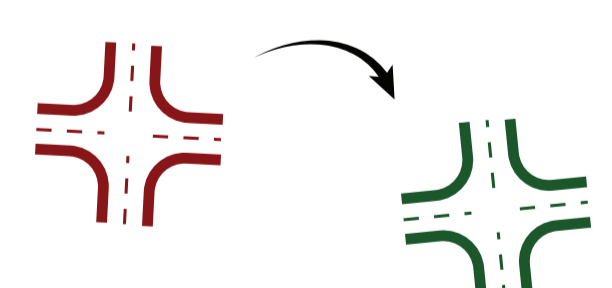
Variant B Veghel - Omleiding Corsica

Kruisingen

Gelijkvloers
Kruispunt / rotonde



Verplaatsen
aansluiting



Zoekgebied Omleiding

Veghel Zuid

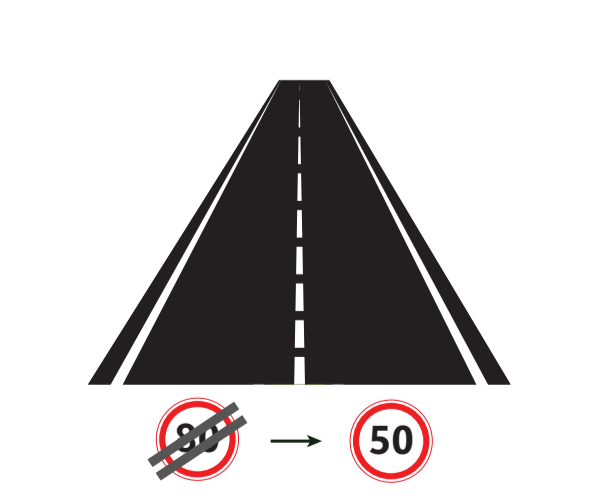


A50



Wegvakindeling

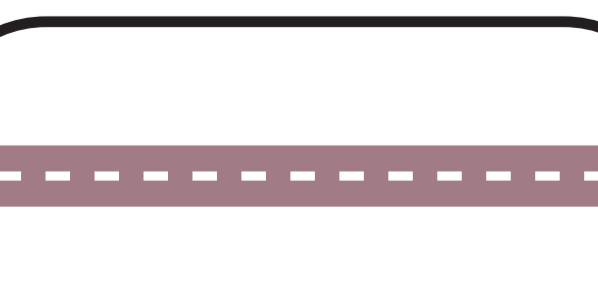
Afwaarderen



2x1



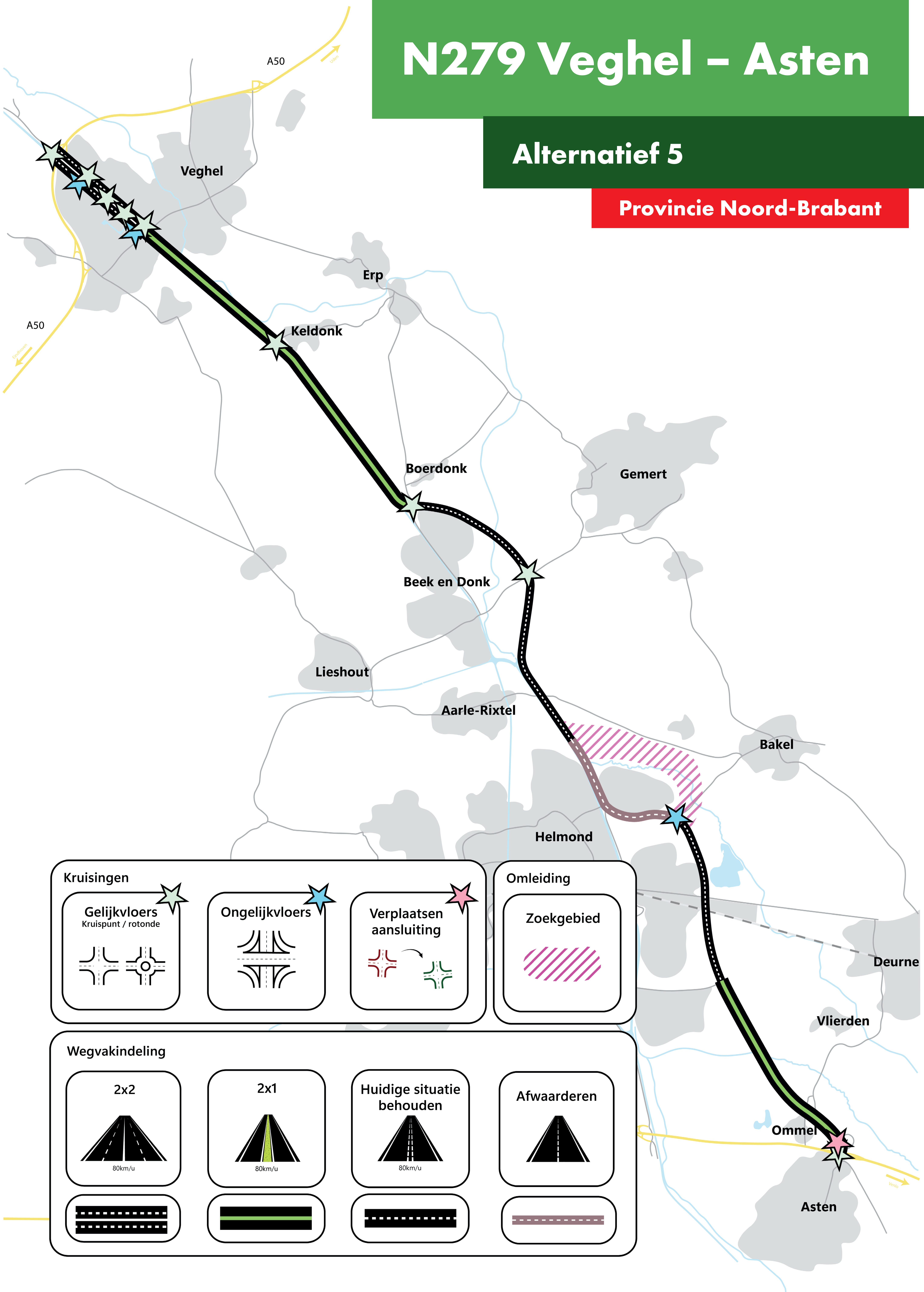
Huidige situatie
behouden



N279 Veghel – Asten

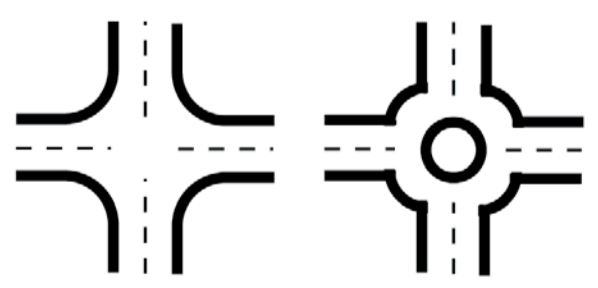
Alternatief 5

Provincie Noord-Brabant

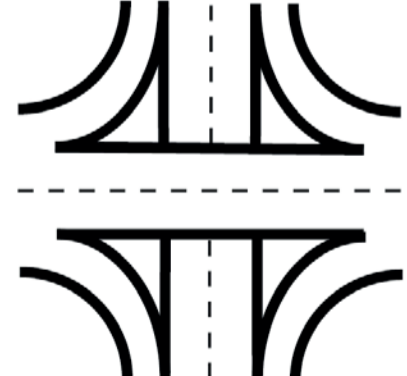


Kruisingen

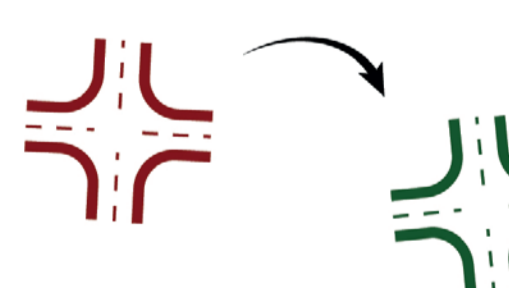
Gelijkvloers
Kruispunt / rotonde



Ongelijkvloers



Verplaatsen
aansluiting



Omleiding

Zoekgebied



Wegvakindeling

2x2




80km/u

2x1



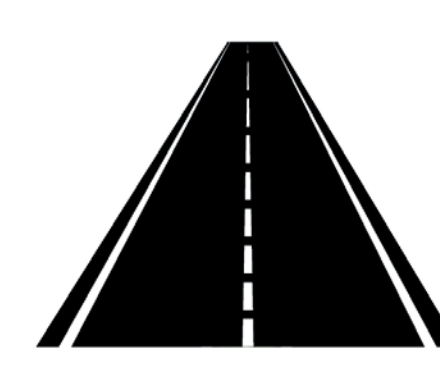
80km/u

Huidige situatie
behouden



80km/u

Afwaarderen



Ommel

Asten

N279 Veghel – Asten

Alternatieven schematisch

Provincie Noord-Brabant

